



Anacortes Yacht Club

611 Rotary Park Lane — 611 Rotary Park Lane
Anacortes, WA 98221 USA

Region:
Northern Inland
Waters
WA USA



Club Information

Commodore

Mark Maulden

commodore@anacortesyachtclub.org

360-293-5277

Club Contact

Phone: 360-293-5277

Email: info@anacortesyachtclub.com

WEB page: <https://www.anacortesyachtclub.org>

Club House

Hours: Open Fridays at 17:30 for social hour. Second Friday monthly meetings. Fourth Fridays \$5 dinner night. Summers open Wednesdays after racing.

Comments: NE end of Cap Sante Boat Haven - near P & Q docks.

Local Area

Laundry: Yes

Restaurants: Near

Transportation: SKAT (Skagit Transit bus), Merts Taxi, Rental cars available in town.

Local Marine Services

Name:

Phone:

Pump-Out: Yes

Fuel: Yes

Haul-Out: Yes

VHF Channel: 66A

Chandlery: Yes

Moorage

Moorage is with: Marina

GPS: 48° 30.750' N 122° 36.300' W

Location: End of O dock April 1st through October 1st. C-10 October through March (NOTE: rafting not allowed on C dock)

Dockage: End of "O", Max available 83 feet (two slips; 45 and 38ft).

Restricted Dates: Reciprocal dock closed to visitors as follows: 1. May 13th and 14th for Windermere Regatta 2. August 11th for Northern Century Race Start 3. Evening of Sunday July 4th for Fireworks viewing by AYC members and guests. Please leave dock by noon on July 4th.

Boater's Contact: Harbormaster

Contact Phone: 360-293-0694 / 360-661-5000 (after hours)

Time Limit: Two slips at end of O dock. April - Sept - 2 nights/month - 6 days/year max. / Oct. - March -Single slip at C-dock.

Rafting: Allowed

Terms: Summertime (May thru October) 2 slips - "O" 91 (50 ft. max.) & "O" 98 (33 ft. max). Wintertime single slip at C-10. No reservations, first come first served. Sign in at the kiosk and fly your burgee. Rafting must be permitted to 2 abreast limit, no overhang into fairway. Moorage with or without electrical hookup is \$15.00 per night starting April 1st, 2022. See kiosk.

Facility Comments:

Power: 30A

WiFi: Yes

Water on dock: Yes


Restrooms: Yes

Showers: Yes

Alternative Mooring Options: Marina

Alternative Mooring Notes:

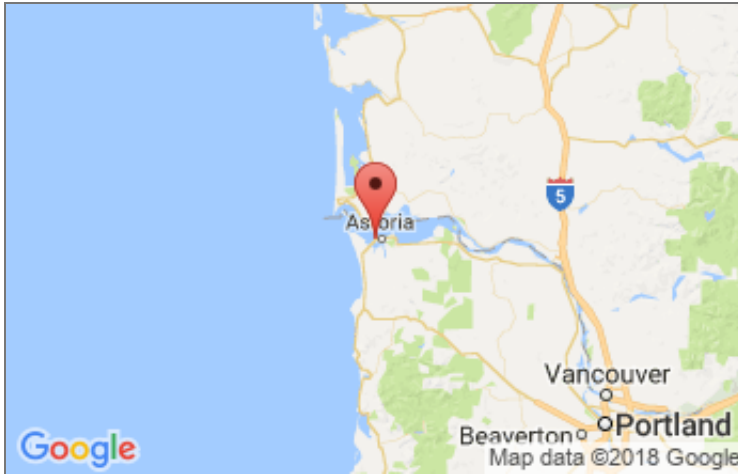
Other Information:



Astoria Yacht Club

P.O. Box 323
Astoria, OR 97103 USA

Region:
Columbia River
OR USA



Club Information

Commodore

Paul Gascoigne

Commodore1@astoriayachtclub.com

Club Contact

Phone: NA

Email: astoriayachtclub@gmail.com

WEB page: <https://www.astoriayachtclub.com>

Club House

Hours: Open for special events

Comments: Located on the SE corner of the West Basin Port Of Astoria Building, 10 Pier One, Astoria, OR

Local Area

Laundry: Yes

Restaurants: Portway Tavern on Marine Drive Waterfront
Seafood Shop in West Basin

Transportation: Taxi, Historic Waterfront Trolley (summer season)

Local Marine Services

Name:

Phone:

Pump-Out: Yes

Fuel: Yes

Haul-Out: Yes

VHF Channel:

Chandlery: Yes

Other Information: Fuel Dock 503-325-2101

Moorage

Moorage is with: Marina

GPS: 46° 11.450' N 123° 51.347' W

Location: Astoria West Mooring Basin - Mile # 14

Dockage: 2 Slips - First come first serve basis.

Restricted Dates:

Boater's Contact: Office / Harbor Master

Contact Phone: 503-325-8279 / 503-791-7731 (cell)

Time Limit: 1 night/2 weeks.

Rafting: Not Allowed

Terms: Contact Harbor Master for slip assignment. If after hours, use transient slip on end of B & C Docks.

Facility Comments: Astoria accomodates every size boat and ship imaginable, with cruise ships and cargo carriers within 500' of the marina during the summer months.

Power: 20A

WiFi: No


Water on dock: Yes

Restrooms Yes

Showers: Yes

Alternative Mooring Options: None

Alternative Mooring Notes: Possible mooring at East end basin. Check with harbormaster.



Bellingham Yacht Club

2625 So. Harbor Loop Drive
Bellingham, WA 98225 USA

Region:
Northern Inland
Waters
WA USA



Club Information

Commodore

Kevin Schwitter
commodore@byc.org
360-733-7390

Club Contact

Phone: 360-733-7390
Email: commodore@byc.org
WEB page: <https://www.byc.org>

Club House

Hours: 5p-9p Tues - Fri
Comments: Bar & Lounge "Fri@Five" (1st & 3rd Fridays) Wednesday Burgers & Brew Thursday Carne Asada Taco Night Guests must be signed in by a BYC member and wear name badge

Local Area

Laundry: Yes

Restaurants: Americas Cup Coffee (360)594-4660, Web Locker Restaurant (360)676-0512, Nikki's Bar & Restaurant (360)332-2505,

Transportation: Taxi - Yellow Cab 360-733-8294 (TAXI)

Local Marine Services

Name: Seaview North Boatyard

Phone: (360) 676-8282

Pump-Out: Yes

Fuel: Yes

Haul-Out: Yes

VHF Channel: N/A

Chandlery: Yes

Other Information: Full-service Port. Redden Marine Supply (360) 733-0250, LFS Marine Supplies (360) 734-3336, Squalicum Canvas & Sail Repair (360)733-4353, Top-to-Bottom Dive Marine Services (360)671-7022, San Juan Electronics (360)733-6264, Tri-County Dies

Moorage

Moorage is with: Yacht Club

GPS: 48 ° 45.448' N 122 ° 30.305' W

Location: Guest Dock in front of Clubhouse.

Dockage: 100' total for 2 - 4 boats

Restricted Dates: Opening Day - 1st Saturday in May, Bellingham Youth Regatta - Aug 9-10, 2014, PITCH Regatta - Labor Day Weekend 2014, PAC RIM Regatta - Sept 7-13, 2014, Dale Jepson One Design Regatta - Sept 19-21, 2014

Boater's Contact: Dan Wooldridge

Contact Phone: 206-850-9017

Reimbursement: N/A

Time Limit: 3 days

Rafting: Not Allowed

Terms: First come first served basis. Moorage envelopes available at east end of dock near ramp. The first night's moorage is free; thereafter, the moorage is \$.50/foot per night. Power on the dock is \$5.00 per day for each day used. Moorage is limited to three days except by special arrangement.

Facility Comments: Shower & Restrooms at top of ramp Propane, 4000 lbs lifts, boat ramp. All Local Facilities available from Squalicum Harbor. 24 hr Harbor Office & Gate Codes 360-739-8131

Power: 30A

WiFi: Yes

Water on dock: Yes

Restrooms: Yes

Showers: Yes

Alternative Mooring Options: Marina

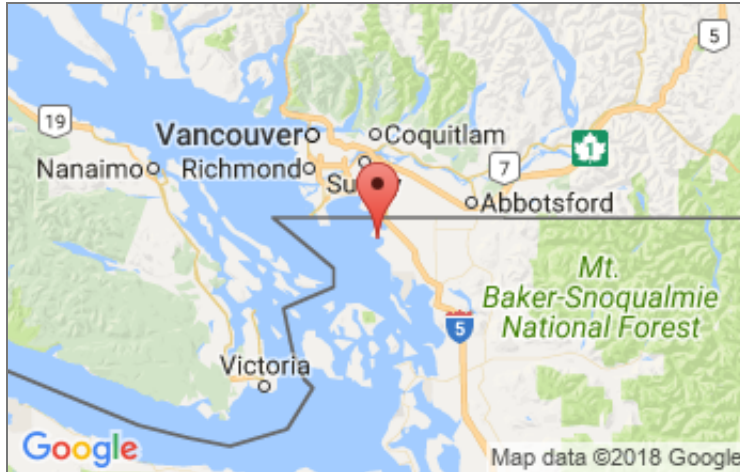
Alternative Mooring Notes: Squalicum Harbor VHF 16 or phone (360) 676-2542 Visitor moorage is located on side-tie docks at Gates 3,9, and 12. No reservations accepted and is assigned first-come, first-served basis.



Birch Bay Village Yacht Club

8055 Cowichan Road
Blaine, WA 98230 USA

Region:
Northern Inland
Waters
WA USA



Club Information

Commodore

David Sawicki

dave@sawickigrp.com

360-739-3975

Club Contact

Phone:

Email: commodore@bbvyc.org

WEB page: <https://www.bbvyc.org>

Local Area

Laundry: No

Restaurants: None in/near Marina, but in the 'town' of Birch Bay about two miles away, some are accessible by bus, bike or dingy.

Transportation: Walk, bike, daily bus service to Birch Bay town and Bellingham from 1/2 mile away.

Local Marine Services

Name: For services, see Blaine Marina. Fuel at Semiahmoo

Phone:

Pump-Out: Yes

Fuel: No

Haul-Out: No

VHF Channel:

Chandlery: No

Other Information: Gas available, but no diesel.

Moorage

Moorage is with: Marina

GPS: 48° 55.880' N 122° 47.235' W

Location: Just S of Blaine + Birch Pt. on NW corner of Birch Bay. Give shoreline wide berth before turning between channel markers 8 ft depth at 0 tide.

Dockage: 110' guest dock - for 2 to 4 boats - Starboard/East Side first dock (near fuel dock)

Restricted Dates:

Boater's Contact: Jen Callaghan - Harbor Master

Contact Phone: 360-371-7744

Time Limit: 72 hours max with up to 3 stays/calendar year.

Rafting: Not Allowed

Terms: Registr. info posted at guest dock. Reserve ahead in summer. \$5/day for power. No aux generators or rafting allowed.

Facility Comments: kids play area. BBQ & tables. Restroom short distance away.

Power: 30A

WiFi: No

Water on dock: Yes

Restrooms: Yes

Showers: No

Alternative Mooring Options: Marina

Alternative Mooring Notes: Semiahmoo Marina north of BBV Marina



Bremerton Yacht Club

2700 Yacht Haven Way NW
Bremerton, WA 98312 USA

Region:
Puget Sound North
WA USA



Club Information

Commodore

Tony Frey

commodore@bremertonyachtclub.org

360-7310059

Club Contact

Phone: 360-479-2662

Email: bremertonyc@clubexpress.com

WEB page: <https://www.bremertonyachtclub.org>

Club House

Hours: Tues to Thursday 9:00 to 5:00. Friday 9:00 to 7:00.

Saturday 9:00 to 3:00 Subject to change

Comments: and use of the lounge area. Store w snacks (open during normal club hours).

Local Area

Laundry: No

Restaurants: Small clubhouse store.

Transportation: Uber/Lyft

Local Marine Services

Name:

Phone:

Pump-Out: Yes

Fuel: No

Haul-Out: No

VHF Channel:

Chandlery: Yes

Other Information: Some marine supplies at their store.

Moorage

Moorage is with: Yacht Club

GPS: 47° 35.29' N 122° 39.75' W

Location: Bremerton Phinney Bay - South side of Port Washington Narrows which connects Sinclair Inlet (Bremerton) to Dyes Inlet (Silverdale).

Dockage: 250 feet on the east edges of main N/S dock and can accommodate yachts up to 60 ft in length.

Restricted Dates:

Boater's Contact: Caretakers in Club House

Contact Phone: 360-479-2662

Time Limit: 2 weeks of moorage per calendar years, with the first 3 days of free moorage, \$5/day after first 3 days. There is a \$3/day per power cord.

Rafting: Allowed

Terms: Guest dock between 3 strings of covered moorage against East side of N-S dock. Register is in the shack at end of pier

Facility Comments: A key card is needed for the docks and facilities. It can be gotten at the pier shack. Free bag of ice, There is a store in club house, There is a small park adjacent to the yacht club with a shelter

Power: 30A

WiFi: Yes

Water on dock: Yes

Restrooms: Yes

Showers: Yes

Alternative Mooring Options: Anchorage

Alternative Mooring Notes: Anchorage in Phinney Bay



Capital City Yacht Club

10630 Blue Heron Road
Sidney, BC V8L 5S6 Canada

Region:
Islands
BC Canada



Club Information

Commodore

Gord Swanson
commodore@ccyc.ca

Club Contact

Phone: send email to info@ccyc.ca
Email: info@ccyc.ca
WEB page: <https://www.ccyc.ca>

Club House

Hours: No set hour of operation.
Comments:

Local Area

Laundry: Yes

Restaurants: Yes, nearby.

Transportation: Walking distance to BC Ferries at Swartz Bay. Bus to the Anacortes ferry in Sidney. One block to bus stop with direct service to Sidney & Victoria (70). A transfer to Butchart Gardens is possible.

Local Marine Services

Name:

Phone:

Pump-Out: Yes

Fuel: Yes

Haul-Out: Yes

VHF Channel:

Chandlery: Yes

Other Information: Fuel, Haul-out & Chandlery near. Customs clearance available at Van Isle Marina fuel dock, immediately to port on entering Tsehum Harbor. Contact Customs on VHF 66.

Moorage

Moorage is with: Yacht Club

GPS: 48° 40.351' N 123° 25.138' W

Location: Sidney area - W side of Tsehum Harbour - SE side of Blue Heron Basin. Follow dredged channel carefully. Depth 5 ft at low tide. Even shallower at 0 tide.

Dockage: 50' on visitors dock & signed out vacant slips. 50' max length, 14.5' max beam.

Restricted Dates:

Boater's Contact: Reciprocal Director

Contact Phone: Best to email info@ccyc.ca, phone not staffed (250-656-4512)

Time Limit: A Facility Fee of \$5.00 CDN for each day including the first two days of free moorage, followed a maximum of five days at \$0.50 CDN per ft per day (plus the \$5.00 CAD Facility Fee) for a maximum of seven days total, twice a year.

Rafting: Not Allowed

Terms: MOORAGE IS ON A FIRST COME FIRST SERVE BASIS & YOU MUST HAVE A MINIMUM \$2,000,000 LIABILITY INSURANCE COVERAGE. Upon arrival, tie up at the Red 30 minute dock (no overnight moorage allowed on the red dock), go to the kiosk at the head of the dock to register stay at the Yellow visitor's dock or one of the signed-out "Reciprocal Only" berths. Gate fobs (one per vessel, please) for the gate will need to be obtained from the reciprocal key box in the kiosk. Vessels are not to be left unattended overnight.

Facility Comments: Get entry card to gate & clubhouse from sign-in at B dock gatehouse. Pay \$5.00 facility fee in Canadian funds. Ice available.

Power: 30A

WiFi: Yes

Water on dock: Yes

Restrooms: Yes

Showers: Yes

Alternative Mooring Options: None

Alternative Mooring Notes:

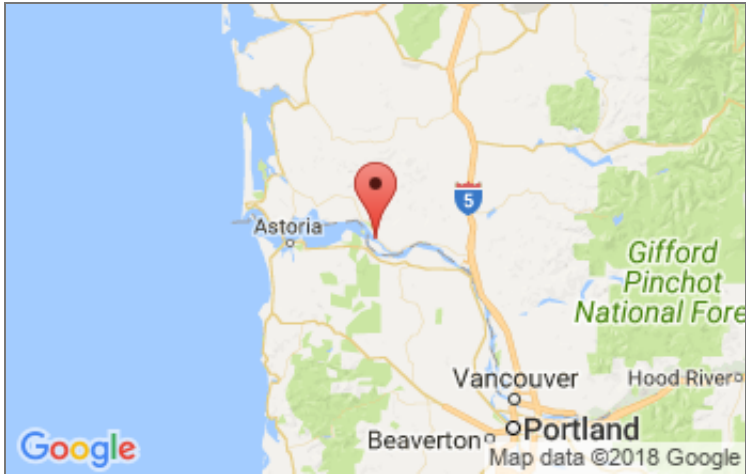
Phone 888-226-7277 after hours.



Cathlamet Yacht Club

P.O. Box 665
Cathlamet, WA 98612 USA

Region:
Columbia River
WA USA



Club Information

Commodore

Bud Radke

joanradke@comcast.net

503-702-9059

Club Contact

Phone: Vicki Bucklin 360-200-2042 Jim Bucklin 360-487-9777

Email: cathlametyachtclub@gmail.com

WEB page: <https://cathlametyachtclub.org>

Local Area

Laundry: Yes

Restaurants: Yes. Full grocery, hardware, restaurants, brewery & other services available in Cathlamet.

Transportation:

Local Marine Services

Name:

Phone:

Pump-Out: Yes

Fuel: Yes

Haul-Out: No

VHF Channel: 16 or 68

Chandlery: No

Other Information: rental cabins, yurts and RV hookups at the marina

Moorage

Moorage is with: Marina

GPS: 46° 12.35' N 123° 23.20' W

Location: Columbia River - Mile #38 (26 miles from Columbia R Bar)

Dockage: Lots of room

Restricted Dates:

Boater's Contact: Jackie Lea

Contact Phone: 360-795-3501

Time Limit: 1 night / 2 weeks. FCFS.

Rafting: Allowed

Terms: Double slips and side ties - cleats. Pay for power. Some 50A also available.

Facility Comments:

Power: 30A

WiFi: Yes


Water on dock: Yes

Restrooms: Yes

Showers: Yes

Alternative Mooring Options: Mooring Balls

Alternative Mooring Notes: Two mooring balls available in the Elochoman Slough near the marina.



Corinthian Yacht Club of Bellingham

P.O. Box 101
Bellingham, WA 98227 USA

Region:
Northern Inland
Waters
WA USA



Club Information

Commodore

Nathan Warner
scooterboy44@gmail.com
360-224-5643

Club Contact

Phone:

Email:

WEB page: <https://www.cycbellingham.org>

Local Area

Laundry: Yes

Restaurants: Anthonys, The Loft, Heart Fire, Hotel Bellwether, Nicki's Bella Marina, Weblocker

Transportation:

Local Marine Services

Name:

Phone:

Pump-Out: Yes

Fuel: Yes

Haul-Out: Yes

VHF Channel: 16

Chandlery: Yes

Other Information: Full-service Port. LFS within walking distance.

Moorage

Moorage is with: Marina

GPS: 48° 45.411' N 122° 29.952' W

Location: East entrance Squalicum Hbr - Gate 9 - "O" dock. West side

Dockage: 40' - See link below and Linked Page for details.
http://www.cycbellingham.org/reciprocal_guests.html

Restricted Dates:

Boater's Contact: Office

Contact Phone: 360-676-2542

Time Limit: 24 hours

Rafting: Not Allowed

Terms: CYC members' vacant berths only. See blue star map. If no slips available, use visitor dock. Register with Port of Bellingham, inform port that you are a CYC member, port will bill us. Full details at
http://www.cycbellingham.org/reciprocal_guests.html

Facility Comments:

Power: 30A

WiFi: Yes


Water on dock: Yes

Restrooms: Yes

Showers: Yes

Alternative Mooring Options: Marina

Alternative Mooring Notes: CYC member's vacant berths only. See blue star map. If no slips available, use visitor dock. Register with Port of Bellingham, inform port that you are a CYC member, port will bill us.
http://www.cycbellingham.org/reciprocal_guests.html



Eagle Harbor Yacht Club

P.O. Box 10905
Bainbridge Island, WA 98110 USA

Region:
Puget Sound North
WA USA



Club Information

Commodore

Deane Pfeil (2022)

Club Contact

Phone:

Email: info@eagleharboryachtclub.com

WEB page: <https://eagleharboryachtclub.com>

Local Area

Laundry: Yes

Restaurants: Restaurants & Winslow shopping are within easy walking distance. The Bainbridge Island Historical Museum and the Bainbridge Island Museum of Art are pleasant visits, KiDiMu (kid's museum) is fun for younger children, all are located in Winslow.

Transportation: Ferry to Seattle is an easy walk through Waterfront Park or the business district.

Local Marine Services

Name:

Phone:

Pump-Out: Yes

Fuel: No

Haul-Out: No

VHF Channel: None monitored.

Chandlery: Yes

Other Information: Pump-Out requires marina staff assistance.

Moorage

Moorage is with: Marina

GPS: 47° 37.320 N 122° 31.285 W

Location: Assigned by Marina Manager.

Dockage: Slip sizes may vary. 40' typical, but up to two 50' if not already taken. First come basis, by one hour phone call.

Restricted Dates:

Boater's Contact: Brenda Pipo - Marina Mgr.

Contact Phone: 206-842-4202

Time Limit: 1 night free. 2 boats per night. One visit per member per 30 days. Additional nights may be purchased from marina.

Rafting: Not Allowed

Terms: Availability is on a "first come" basis. Call 206-842-4202 within one hour of your arrival and, if available, your reciprocal slip will be held for that one hour. Reservations are not otherwise accepted. If arriving after office hours, leave a message for a callback, usually within 30-60 minutes. Office hours: May 1st through Oct. 31 are 0900 to 1700, closed on Wednesday's and Thursday's. Nov. 1st through Apr. 30 are 0900 to 1700, closed on Sunday's and Monday's.

Facility Comments: Winslow Wharf Marina (free) WiFi. Electricity is included; there is no extra charge.

Power: 30A, 50A

WiFi: Yes

Water on dock: Yes

Restrooms: Yes

Showers: Yes

Alternative Mooring Options: Anchorage, Marina

Alternative Mooring Notes: Also City Park dockage.



False Creek Yacht Club

1661 Granville Street — 1661 Granville Street - 3rd floor
Vancouver, BC V6Z 1N3 Canada

Region:
Vancouver Area
BC Canada



Club Information

Commodore

Tim Slater

commodore@fcyc.com

Club Contact

Phone: 604-682-3292

Email: fcyc@fcyc.com

WEB page: <https://www.fcyc.com>

Club House

Hours: Wed-Fri. (1700-2200). Meal service until 2100.

Comments: -Club Lounge on 3rd floor of nearby building -
Free wireless internet in lounge.

Local Area

Laundry: Yes

Restaurants: Nearby on Granville Island and the City

Transportation: Nearby

Local Marine Services

Name: Granville Island Boatyard

Phone: 604 685 6924

Pump-Out: Yes

Fuel: Yes

Haul-Out: Yes

VHF Channel: 66A

Chandlery: No

Other Information:

Moorage

Moorage is with: Yacht Club

GPS: 49 ° 16.40' N 123 ° 08.30' W

Location: North side of False Creek. Check-in @ Vancouver Boating Welcome Centre under Granville St Bridge.

Dockage: Depends on availability of vacant member slips,

Restricted Dates: Sailpast - 1st Sunday in May

Boater's Contact: dock master

Contact Phone: 604-648 2628

Time Limit: -Free 1 night per season (May to September). -
Availability depending on vacant FCYC members' slips at time of arrival, and subject to maximum three (3) reciprocals in the Marina at any one time. -

Rafting: Not Allowed

Terms: Reservations are not allowed. Check availability on arrival.

Facility Comments: -\$100 key deposit. -Wireless internet available on the dock. -Free WiFi available in the lounge -Make use of club lounge facilities on 3rd floor of nearby building

Power: 15A,30A

WiFi: Yes

Water on dock: Yes

Restrooms: Yes

Showers: Yes

Alternative Mooring Options: Anchorage, Marina

Alternative Mooring Notes: nearby in False Creek. Anchoring permits required for over 8 hours, and are available at Heather Civic Marina. They are free of charge.



Fidalgo Yacht Club

P.O. Box 1838 — 6046 Sands Way
Anacortes, WA 98221 USA

Region:
Northern Inland
Waters
WA USA



Club Information

Commodore

Kathy Ramsay

kathydramsay@aol.com

360-293-8382

Club Contact

Phone: contact phone: 253-219-3388

Email: info@fidalgoyachtclub.org

WEB page: <https://www.fidalgoyachtclub.org>

Club House

Hours: Sat. Bar night 5:00PM till 7:00PM CALL AHEAD

Comments: Clubhouse at Skyline---- 6046 Sands Way,
Anacortes, Wa. 2ND STORY

Local Area

Laundry: Yes

Restaurants: Grocery store and restaurants walking distance
from marina.

Transportation: Local, buses are available. Check Marina
office for locations

Local Marine Services

Name: Cap Sante Marina

Phone: 360-293-0694

Pump-Out: Yes

Fuel: Yes

Haul-Out: Yes

VHF Channel:

Chandlery: Yes

Other Information: Safeway across the main street. Lots of

Moorage

Moorage is with: Marina

GPS: 48 ° 30.803' N 122 ° 36.280' W

Location: Cap Sante Marina P-83. Shoreside of dock, last slip on P
Dock which is an open slip.

Dockage: FYC has one 50' foot dock P-83. Rafting must be allowed
two deep. Make sure to leave fenders out when you leave your boat.
The boat closest to shore gets option for electrical power first.

Restricted Dates: Reciprocal moorage is not available from October
1 to April 30

Boater's Contact: Please sign the guest register: emergency contact
Jerome Robbins

Contact Phone: 253-219-3388

Reimbursement: Payment envelopes are to be deposited in the mail
slot at Anacortes Yacht Clubhouse north of Q dock.

Time Limit: 2 nights/30 days (5/01 to 9/30) and no more than 10
nights/year.

Rafting: Required

Terms: One 50' foot dock P-83. Rafting must be allowed two deep for
a total width not to exceed 30'. Make sure to leave fenders out when
you leave the boat. The boat closest to the dock will have access to
30 amp power. Please sign in at the kiosk on the dock and place your
fee in the envelope provided. Payments envelopes should be
deposited in the mail slot at Anacortes Yacht Clubhouse north of Q
dock. Enjoy your stay.

Facility Comments: All boating facilities are provided and maintained
by Cap Sante Marina.

Power: 30A

WiFi: No

Water on dock: Yes

Restrooms: Yes

Showers: No

Alternative Mooring Options: Marina

Alternative Mooring Notes: Please note Reciprocal moorage is
available May 1 through September 30. Docking fee is \$15 per night,
per boat, with or without electricity. Contact Cap Sante Marina for
other available Guest Moorage.

Restaurants nearby.



Fircrest Yacht Club

P.O. Box 1972
Tacoma, WA 98401 USA

Region:
Puget Sound South
WA USA



Club Information

Commodore

Britney Latimer
saltytribe54@gmail.com

Club Contact

Phone:

Email: info@fircrestyc.org

WEB page: <https://www.fircrestyc.org>

Local Area

Laundry: Yes

Restaurants: Anthony's Home Port Restaurant within walking distance. Groceries 1 mile by bus/ Pt. Defiance Zoo, Aquarium, & antique shops within walking distance.

Transportation: Tacoma Transit Bus; WA State Ferry to Vashon Island is nearby

Local Marine Services

Name: Breakwater Marina

Phone: 253-752-6663

Pump-Out: Yes

Fuel: No

Haul-Out: No

VHF Channel: Not Required

Chandlery: Yes

Other Information: This is a full service marina. Repair service available at marina.

Moorage

Moorage is with: Marina

GPS: 47° 18.30' N 122° 30.69' W

Location: At Breakwater Marina in Tacoma Yacht Club Basin at Point Defiance.

Dockage: 55' max length.

Restricted Dates: None - Based upon availability

Boater's Contact: Any Staff at Marina can handle reciprocals

Contact Phone: 253-752-6663

Reimbursement: Marina to submit invoice to Commodore for review and approval who will then submit to Treasurer for payment.

Time Limit: 2 Nights every 30 days, electricity is extra

Rafting: Not Allowed

Terms: Reservation recommended.

Facility Comments: Full Service Marina

Power: 20A

WiFi: Yes


Water on dock: Yes

Restrooms: Yes

Showers: Yes

Alternative Mooring Options: Marina

Alternative Mooring Notes: Foss Harbor Marina is also reciprocal marina nearby. Fuel, market, watercraft rental, full amenities. Call 253.272-4404.



Flounder Bay Yacht Club

2400 Skyline Way
Anacortes, WA 98221 USA

Region:
Northern Inland
Waters
WA USA



Club Information

Commodore

Ms. Annette Hawk
AnnetteHawkWashington@GMail.com
858-342-3827

Club Contact

Phone: Go to www.fbyc.com and hit contact us. Webmaster will forward question to correct person.

Email: flounderbayyc@gmail.com

WEB page: <https://www.fbyc.webs.com>

Club House

Hours: No scheduled hours. Access is via a locked gate, the access code to which is posted in the laundry room. During the Covid-19 pandemic, club house facilities closed to members or reciprocal guests. See web for current status.

Comments: Full galley, restroom, dining area, WiFi, TV, & gas BBQs. Social activities are planned the 2nd and 4th Sundays during summer at the Clubhouse. Reciprocal guests are invited. Current events are posted on the web site as is the Covid-19 status. Note that the marina restaurant has closed and the site is being redeveloped. Groceries and fresh sandwiches are available 2 blocks north.

Local Area

Laundry: Yes

Restaurants: General grocery store a couple of blocks away.

Transportation: SKAT - transit bus two blocks away. Taxi service available to town. <http://www.skagittransit.org/>

Local Marine Services

Name: Skyline/Inland Boat/Anacortes Electronics

Phone: 360-293-2565

Pump-Out: Yes

Fuel: Yes

Haul-Out: Yes

VHF Channel: 16. Not monitored.

Chandlery: Yes

Other Information: Pump out at the fuel dock.

Moorage

Moorage is with: Yacht Club

GPS: 48° 29.476' N 122° 40.843' W

Location: In Skyline Marina across the fairway from the Marina Fuel Dock/Pump out station. (The Fidalgo Bay YC mooring slip is adjacent to the fuel dock.) Check-in courtesy dock near the ramp to the clubhouse.

Dockage: Member vacant slips only - 44' max length. (Occasionally a 50' slip may be available. Contact Dockmaster.)

Restricted Dates: none

Boater's Contact: Mr. Dick Farrell, Dock Master

Contact Phone: 360-941-5398

Reimbursement: First night \$5.00 and \$15.00 per day thereafter (including utilities). Put check or cash in box in Laundry Room.

Time Limit: 2 consecutive days unless approved otherwise by Dock Master.

Rafting: Not Allowed

Terms: After check-in, find vacant guest mooring slip listed in laundry room. Have proof of \$300,000.00 liability and current yacht club membership card if requested by Dock Master. Club burgee must be flown at all times

Facility Comments: Social activities are planned most Fridays in summer at the Clubhouse. Reciprocal guests are welcome. For COVID-19 updates see web site.

Power: 30A

WiFi: Yes

Water on dock: Yes

Restrooms: Yes

Showers: Yes

Alternative Mooring Options: None

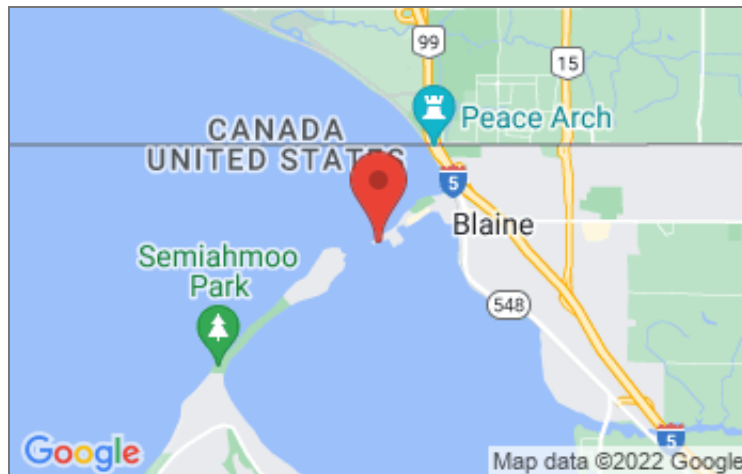
Alternative Mooring Notes: Fidalgo Bay YC is across the fairway next to gas dock.



International Yacht Club

P.O. Box 75339 RPO White Rock
Surrey, BC V4A 0B1 Canada

Region:
Northern Inland
Waters
BC Canada



Club Information

Commodore

Susan Gibson
sgibson522@gmail.com
7789916912

Club Contact

Phone: Port Captain Mike Skulsky 604.240.7978
Email: iycbc.ca@gmail.com
WEB page: <https://www.iycbc.ca>

Local Area

Laundry: Yes

Restaurants: Restaurants, bars, groceries, & hardware in Blaine, WA.

Transportation:

Local Marine Services

Name: Blaine Marine Services/Walsh Marine Services

Phone:

Pump-Out: Yes

Fuel: Yes

Haul-Out: Yes

VHF Channel: 68

Chandlery: Yes

Other Information: Vessel repair facilities at marina.
Chandlery, mechanical + electrical repairs in Blaine, WA.

Moorage

Moorage is with: Marina

GPS: 48° 59.50' N 122° 45.93' W

Location: Drayton Harbor - Semiahmoo Bay - Blaine Marina is the first entrance to port and is marked by a red triangle.

Dockage: 190' total - for 3 boats

Restricted Dates: Fellow Boaters and Club Members, Due to the CoVid pandemic the International Yacht club of BC is temporarily suspending Reciprocal Privileges at Blaine Marina, WA. until such a time as the US- Canadian Border Reopens.

Boater's Contact: Roland

Contact Phone: 360-647-6176

Time Limit: 2 separate / month Fellow Boaters and Club Members, Due to the CoVid pandemic the International Yacht club of BC is temporarily suspending Reciprocal Privileges at Blaine Marina, WA. until such a time as the US- Canadian Border Reopens.

Rafting: Not Allowed

Terms: If entering from Canada, clear customs at Pt Roberts. Vessels entering Canada customs clearance is avail at the White Rock pier in Semiahmoo Bay.

Facility Comments:

Power: 30A

WiFi:

Water on dock: Yes

Restrooms: Yes

Showers: Yes

Alternative Mooring Options: Anchorage, Marina

Alternative Mooring Notes: anchorage in Bay between break water and Semiahmoo Resort. Exposed to SE and SW winds.



Kelowna Yacht Club

1370 Water Street
Kelowna, BC V1Y 1J1 Canada

Region:
Other/Inland
BC Canada



Club Information

Commodore

Henry Harlos

info@kelownayachtclub.com

250.762.3310

Club Contact

Phone: 250-762-3310

Email: info@kelownayachtclub.com

WEB page: <https://www.kelownayachtclub.com>

Club House

Hours: Open 24-7 for Washrooms & Showers. See website for posted Member Lounge & Office hours seasonal changes

Comments: Restaurant, lounge and banquet area.

Local Area

Laundry: No

Restaurants: Downtown Kelowna Maps and Brochures in Clubhouse

Transportation: Bus/Taxi/Airport Shuttle

Local Marine Services

Name:

Phone:

Pump-Out: Yes

Fuel: No

Haul-Out: No

VHF Channel:

Moorage

Moorage is with: Yacht Club

GPS: 49° 53.41' N 119° 29.87' W

Location: Okanagan Lake - Downtown Kelowna

Dockage: Max length 42'

Restricted Dates: During Regattas registered boats will be given priority

Boater's Contact: Geoff Gowe - Operations Manager

Contact Phone: 250-762-3310 ext. 220

Time Limit: 3 nights 4 days

Rafting: Not Allowed

Terms: Must pre-book reciprocal moorage.

Facility Comments: KYC clubhouse and marina is located in downtown Kelowna and all shopping, the library and other restaurants are within walking distance.

Power: 30A

WiFi: Yes

Water on dock: No

Restrooms: Yes

Showers: Yes

Alternative Mooring Options: None

Alternative Mooring Notes: Club maintains mooring buoys on westside of Lake Okanagan

Chandlery: No

Other Information:



Ladysmith Yacht Club

901 Gladden Road
Ladysmith, British Columbia V9G 1K4 Canada

Region:
Islands
British
Columbia Canada



Club Information

Commodore

Shirley Tripp

sj_tripp@hotmail.com

250-619-0292

Club Contact

Phone:

Email: editor@ladysmithyc.bc.ca

WEB page: <https://www.ladysmithyc.bc.ca>

Club House

Hours: Clubhouse is only open for scheduled events. Visitors are welcome to use our deck & barbecues.

Comments: Floating clubhouse at end of "A" dock.

Local Area

Laundry: No

Restaurants: Town of Ladysmith is approx. 1 km from marina.

Transportation: Some shops in Ladysmith will provide transportation back to the marina.

Local Marine Services

Name: Ladysmith Marine Services

Phone: (250) 245-7485

Pump-Out: No

Fuel: No

Haul-Out: Yes

VHF Channel:

Chandlery: Yes

Other Information: Closest fuel is at Thetis Island Marina, 5 miles away. Nearby chandlery is in Nanaimo. Nearby haul out is

Moorage

Moorage is with: Yacht Club

GPS: 49° 00.393' N 123° 49.597' W

Location: End of "A" dock - on "Green" dock along east, north and south sides of clubhouse. Do not have vessels extend beyond green rails.

Dockage: 220 ft in total; 85 ft of dock for vessels up to 45 feet on the east side of Y.C. and 35 ft. of space along north side of building. 100 ft along south side of YC building ('A' dock).

Restricted Dates: Sailpast on May 7, 2022 restricts docks to members only.

Boater's Contact: LYC Rear Commodore - Terry Davies

Contact Phone: 250-466-4402

Time Limit: 3 nights per every 30 day period, on a first-come basis.

Rafting: Not Allowed

Terms: Self-Registration - Flat-rate \$5/night for the first night; additional nights \$.50/ft/night; max 3 night stay; power included. Put payment and completed registration form into the supplied envelope then slide it through the clubhouse door mail slot. Display bottom copy of the form on your boat. Please DO NOT contact Ladysmith Marina for reciprocal moorage reservations or info. Reciprocals are on a first come, first serve basis only.

Facility Comments: Washrooms & showers available next to marina office, about a 5 minute walk away Water sometimes not available during frosty winter weather.

Power: 15A,30A

WiFi: Yes

Water on dock: Yes

Restrooms No

Showers: No

Alternative Mooring Options: Marina

Alternative Mooring Notes: Ladysmith Maritime Society (not associated with LYC and no reciprocal program in place) - Boaters mooring with the society marina are responsible for full moorage.

at Ladysmith Marine Services 250-245-7485.



Longview Yacht Club

P.O. Box 1730
Longview, WA 98632 USA

Region:
Columbia River
WA USA



Club Information

Commodore

Kevin Nichols

commodore@lyc1932.org

360-601-1188

Club Contact

Phone: 360-425-9377

Email: portcaptain@lyc1932.org

WEB page: <https://www.lyc1932.org>

Club House

Hours:

Comments: Physical Address 6021 Willow Grove Rd,
Longview. (No mail receptacle.)

Local Area

Laundry: No

Restaurants: Our clubhouse has kitchen facilities available, and phone numbers of local restaurants that can deliver. There are no services within walking distance.

Transportation: None

Local Marine Services

Name:

Phone:

Pump-Out: No

Fuel: Yes

Haul-Out: Yes

VHF Channel:

Chandlery: No

Other Information: Pump outs available at Rainier, Kalama

Moorage

Moorage is with: Yacht Club

GPS: 46° 10.077' N 123° 02.956' W

Location: Protected channel near Fisher Island.

Dockage: four slips, but would try to accommodate larger groups

Restricted Dates:

Boater's Contact: Port Captain Craig Norton

Contact Phone: 360-261-4151 (cell)

Time Limit: 2 nights

Rafting: Allowed

Terms: Mooring on sides of clubhouse or boathouse.

Facility Comments: Fuel and Ice are also available.

Power: 30A

WiFi: Yes

Water on dock: Yes


Restrooms: Yes

Showers: Yes

Alternative Mooring Options: None

Alternative Mooring Notes: Boats may moor in Fisher channel if the club docks are full.

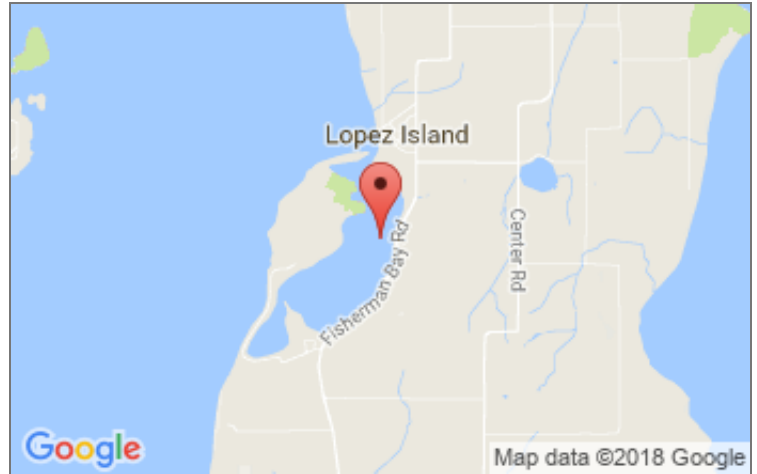
and Cathlamet



Lopez Island Yacht Club

P.O. Box 22
Lopez Island, WA 98261 USA

Region:
Northern Inland
Waters
WA USA



Club Information

Commodore

Dusty Forster
360 468 3962

Club Contact

Phone: 360 468 3962 Commodore Dusty Forster
Email: webwench@lopezislandyachtclub.com
WEB page: <https://lopezislandyachtclub.com>

Local Area

Laundry: Yes
Restaurants: Yes
Transportation:

Local Marine Services

Name: Islands Marine Center
Phone: 360 468 3377
Pump-Out: Yes
Fuel: Yes
Haul-Out: Yes
VHF Channel: 72A
Chandlery: Yes
Other Information: Islands Marine Center has haul-out & marine service

Moorage

Moorage is with: Resort

GPS: 48° 30.792' N 122° 54.951' W

Location: Slips assigned by Lopez Islander Resort & Marina

Dockage: 1 or 2 boats

Restricted Dates:

Boater's Contact: Resort Office / Owner Bill Diller

Contact Phone: 800-736-3434 / 360-468-2233

Time Limit: 1 slip May 16 thru Sept.31, 2 slips Oct. 1 thru May 15, 1 visit per boat per month. No reciprocity slips Memorial Day weekend, over the week of the 4th of July or Labor Day weekend.

Rafting: Allowed

Terms: Register at Marina - Call in advance to see what slips available. No reciprocal slips during summer holidays. 30A and 50A connections available.

Facility Comments: Pool, jacuzzi, and new showers at Resort

Power: 30A,50A

WiFi: Yes

Water on dock: Yes

Restrooms Yes

Showers: Yes

Alternative Mooring Options: None

Alternative Mooring Notes: Non reciprocal additional moorage available at Islander Resort and Islands Marine Center.



Nanaimo Yacht Club

400 Newcastle Avenue
Nanaimo, BC V9S 4J1 Canada

Region:
Islands
BC Canada



Club Information

Commodore

Ron Campsall

Club Contact

Phone: 250-754-7011

Email: nyc@nanaimoyc.ca

WEB page: <https://www.nanaimoyc.ca>

Club House

Hours: Depends on season. Look for posted Notices

Comments: [link](#)

Local Area

Laundry: Yes

Restaurants: Many restaurants & stores available. 'Thrifty's Foods' will deliver. Map with walking distances available at the NYC office. Check out what is happening in Nanaimo at www.tourismlnanaimo.com Current BC provincial health guidelines must be followed.

Transportation: Taxi, bus, car rental. See office for details.

Local Marine Services

Name: Many - See office for listings or suggestions.

Phone:

Pump-Out: Yes

Fuel: Yes

Haul-Out: Yes

VHF Channel:

Chandlery: Yes

Other Information:

Moorage

Moorage is with: Yacht Club

GPS: 49° 10.669' N 123° 56.395' W

Location: Nanaimo Yacht Club. Reciprocal moorage is available on "K" dock, south side from east corner to mast tower only.

Dockage: 310 ft. - 'K' dock, between East corner and mast tower.

Restricted Dates: Nanaimo Yacht Club Sailpast - 1st weekend of May annually. SIN Regatta Race week - June 29 to July 3rd, 2022 For most up-to-date information see: <http://www.nanaimoyc.ca/racing/index.php>

Boater's Contact: Main Office / Rusty Kostka - Operations Manager

Contact Phone: 250-754-7011

Reimbursement: There is a \$5.00 service fee for each day. Moorage fees charged after 1st night: currently 0.75/foot. Proof of 2,000,000 liability insurance required.

Time Limit: Visitor Moorage is open for Reciprocal use. Maximum 5 days recip. moorage per 30 day period.

Rafting: Not Allowed

Terms: Maximum vessel length 60 ft. overall (includes dinghy, davits, etc.)

Facility Comments: Pump-out station for registered guests. Returnable beverage container - bottom of ramp. Garbage and recyclable mixed item bins are located on the south parking lot. (Must pick up key from the office).

Power: 30A

WiFi: Yes


Water on dock: Yes

Restrooms: Yes

Showers: Yes

Alternative Mooring Options: Mooring Balls, Anchorage, Marina

Alternative Mooring Notes: Nanaimo Boat Basin or anchorage at Newcastle Marine Park. Additional paid moorage at various marinas along Newcastle Channel.



Oak Harbor Yacht Club

P.O. Box 121 — 1301 SE Catalina Drive
Oak Harbor, WA 98277 USA

Region:
Whidbey & Everett
WA USA



Club Information

Commodore

Danny Kaiser

theyachtclub@comcast.net

Club Contact

Phone: 360-675-1314

Email: theyachtclub@comcast.net

WEB page: <https://www.ohyc.org>

Club House

Hours: Will open upon request for groups of 10+ Open to Thursday and Friday 5:30pm to 10:00pm with Hamburgers, Cheeseburgers Bacon Cheeseburgers and Brats. Call 360-675-1314 for Reservations
Comments:

Local Area

Laundry: Yes

Restaurants: No; closest grocery 1 mile, downtown area about 1/2 mile; free transit on Island Transit bus, call for service to marina.

Transportation: Island County Transit (free bus service three blocks from marina office), taxi service available

Local Marine Services

Name: Oak Harbor Marina

Phone: (360) 279-4575

Pump-Out: Yes

Fuel: Yes

Haul-Out: Yes

VHF Channel: 16

Chandlery: No

Other Information: During business hours call 360.279.4575 to check in with the marina office, for security codes to the gate, restrooms, dumpster, and Wi-Fi. After business hours check in with the marina host at 360.914.7177.

Moorage

Moorage is with: Marina

GPS: 48° 17.201' N 122° 38.020' W

Location: When approaching Oak Harbor, NW of #2 red buoy, there are several rocks that are covered at high tide. Don't cut the buoy short. Stay in the channel.

Dockage: Slip F-1 at the north end (left) of the breakwater. 2 day limit, 40 foot slip, 45 foot overall max.

Restricted Dates:

Boater's Contact: Harbor Master Chris Sublet

Contact Phone: 360-279-4575

Time Limit: 2 days

Rafting: Not Allowed

Terms: OHYC and the City of Oak Harbor Marina have instituted new reciprocal procedures. The Yacht Club has a year long lease for Slip F-1. It is the northern most 40' slip on the outer float (breakwater), (45' max overall boat length). First come, first served. Please complete the registration form in the box adjacent to the F-1 power outlet. Take a short walk off the dock, left through Catalina Park to deposit the envelope in a clearly labeled Reciprocal Box downstairs outside our Clubhouse. Free moorage, \$5.00 per night for shore power. Fly your Burgee! 2 days maximum. Enjoy Oak Harbor!

Facility Comments: During business hours call 360.279.4575 to check in with the marina office, for security codes After business hours check in with the marina host at 360.914.7177.

Power: 30A

WiFi: Yes

Water on dock: Yes

Restrooms: Yes

Showers: Yes

Alternative Mooring Options: Anchorage

Alternative Mooring Notes:



Orcas Island Yacht Club

P.O. Box 686 — 876 Deer Harbor Rd
Eastsound, WA 98245 USA

Region:
Northern Inland
Waters
WA USA



Club Information

Commodore

Carl Davis

carld2110@gmail.com

5039394043

Club Contact

Phone: 360-376-5577 picnic shelter or Port Captain

Email: Use contact form on WEB page...

WEB page: <https://oiyc.org>

Club House

Hours: Picnic shelter/clubhouse are open 24/7.

Comments: Picnic shelter with BBQ, sink/clean-up area & local phone. The water in bathroom is turned off in winter and the phone and WiFi are turned off until the end of April. The bathroom hallway will be under combination lock during the boating season and the combination will be in the kiosk.

Local Area

Laundry: No

Restaurants: The Kingfish at Westsound is near the OIYC dock. There are many other restaurants on the island.

Transportation: 360-376-7433 Shuttle & Rental Cars
www.orcaslandshuttle.com 360-376-TAXI (8294) Orcas Island Taxi

Local Marine Services

Name: West Sound Marina

Phone: 360-376-2314

Pump-Out: Yes

Fuel: Yes

Haul-Out: Yes

VHF Channel: 16 monitored by West Sound Marina

Chandlery: Yes

Other Information: West Sound is a full service marina adjacent to the OIYC reciprocal dock.

Moorage

Moorage is with: Yacht Club

GPS: 48° 37.858' N 122° 57.595' W

Location: West Sound, Orcas Island. All of the dock is reserved for reciprocal yacht club visitors except the East Side (Yellow Zone), which is reserved for OIYC members.

Dockage: 200' - unattended. Fill west side and east side outside the yellow zone. 2 boats tied side-to-side is allowed. 3 or more boats tied side-to-side is not permitted. Please stern-tie when dock is busy.

Restricted Dates: The entire dock is reserved for OIYC members for Opening Day (the first weekend in May) and for the round-the-County Race (the second weekend of November).

Boater's Contact: Mark Gasser

Contact Phone: 206-465-3490 (cell) 360-376-5577 (picnic shelter)

Time Limit: 2 days.

Rafting: Required

Terms: Dock in front of Picnic Shelter. No Reservations. Tie up, then dock-box sign in. Fly your Burgee.

Facility Comments: Picnic Shelter with local-only phone, big kitchen sinks, and bathrooms w showers. 2020 Restroom Combination will be 5577.

Power: None

WiFi: Yes

Water on dock: No

Restrooms: Yes

Showers: Yes

Alternative Mooring Options: Anchorage, Marina

Alternative Mooring Notes: West Sound Marina 360-376-2314
VHF16 info@westsoundmarina.com Anchor in 30-50ft w heavy anchor to break hardpan bottom. Mooring balls are private.



Port Ludlow Yacht Club

P.O. Box 65338
Port Ludlow, WA 98365-0338 USA

Region:
Olympic & Hood
Canal
WA USA



Club Information

Commodore

Lori Longo
comcur1@plyc.com

Club Contact

Phone:
Email: comcurr1@plyc.us
WEB page: <https://www.plyc.us>

Club House

Hours: check our website under Wreck Room for current hours of operation; Temporarily closed due to COVID-19.
Comments: The Wreck Room is club's land-based facility. Location is 55 Herron Rd. Port Ludlow, WA 98365 Contact the Wreck Room coordinator by email at: wreckrm1@plyc.us

Local Area

Laundry: Yes

Restaurants: The Inn at Port Ludlow's Fireside Room directly to the east for fine dining. Cucina's Italian and El Mocajete Mexican restaurants are at the Village, about 0.6 miles to the west, an easy walk. Small market also located there.

Transportation: Jefferson Transit bus service runs on Oak Bay Rd., just above the marina several times a day.

Local Marine Services

Name:
Phone:
Pump-Out: Yes
Fuel: Yes
Haul-Out: No
VHF Channel: 16 & 68
Chandlery: No

Other Information: free wifi @ marina, store has moderate variety of supplies, there are mobile marine repair services in the area and haul out 16 miles away in Port Townsend.

Moorage

Moorage is with: Marina

GPS: 47° 55.30' N 122° 41.10' W

Location: inside east end of dock A

Dockage: 80' total length dock with 60' max boat length

Restricted Dates:

Boater's Contact: Marina Office

Contact Phone: 360-437-0513

Time Limit: 48 hours/30 day period w. cumulative limit 5 days/year. Moorage is available first come first served basis.

Rafting: Not Allowed

Terms: Check in at marina office - Inside of A Dock (first float) at East End of marina. No reservations. Both 30A and 50A available for a charge.

Facility Comments: Store, video rental & book exchange. Use of BBQs require permission.

Power: 30A

WiFi: Yes

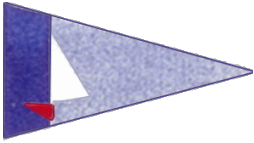
Water on dock: Yes

Restrooms: Yes

Showers: Yes

Alternative Mooring Options: Anchorage, Marina

Alternative Mooring Notes: Ludlow Bay is generally considered to be a very good anchorage.



Port Madison Yacht Club

P.O. Box 10002
Bainbridge Island , WA 98110 USA

Region:
Puget Sound North
WA USA



Club Information

Commodore

Jay Brown

Club Contact

Phone: 206-842-8826 phone available in clubhouse for local use

Email: info@portmadisonyc.org

WEB page: <https://portmadisonyc.org>

Club House

Hours:

Comments: Kitchen & deck with BBQ

Local Area

Laundry: No

Restaurants: No restaurants or stores near.

Transportation: Local bus service during commuter hours
- Kitsap transit.

Local Marine Services

Name:

Phone:

Pump-Out: No

Fuel: No

Haul-Out: No

VHF Channel: None monitored

Chandlery: No

Other Information:

Moorage

Moorage is with: Yacht Club

GPS: 47° 42.034' N 122° 31.744' W

Location: Port Madison on N end of Bainbridge Island Halfway into the bay west of Seattle YC outstation. Watch depth at low tide.

Dockage: 100' guest dock. 110 volt power for use only while boat occupied.

Restricted Dates:

Boater's Contact: Langley Gace

Contact Phone: 206-947-1483 - Club yearbook in registration box

Time Limit: 2 consecutive days. No reservations. Tie up and sign guest book.

Rafting: Allowed

Terms: To approach guest dock pass around the west end of their docks to the long dock on the inside of the finger piers.

Facility Comments: 110 Volt power not for overnight usage - used for hand tools only.

Power: 15A

WiFi: No


Water on dock: Yes

Restrooms: Yes

Showers: No

Alternative Mooring Options: Anchorage

Alternative Mooring Notes:



Port Townsend Yacht Club

P.O. Box 75 — 2503 Washington Street
Port Townsend, WA 98368 USA

Region:
Olympic & Hood
Canal
WA USA



Club Information

Commodore

Jim Gorski

commodore@ptyc.net

(907) 230-6801

Club Contact

Phone: (425) 273-5256 for Rear Commodore

Email: commodore@ptyc.net

WEB page: <https://ptyc.net>

Club House

Hours: As desired by users or renters of facility

Comments: Available for rental for groups up to 87 people.

Local Area

Laundry: Yes

Restaurants: Many restaurants, coffee shops, & Safeway supermarket nearby.

Transportation: Taxis & public transportation available to downtown area from Boat Haven.

Local Marine Services

Name: Port of Port Townsend Boat Haven-many contractors

Phone: Call marina

Pump-Out: Yes

Fuel: Yes

Haul-Out: Yes

VHF Channel: Boat Haven: Channel 66A

Chandlery: Yes

Other Information: Haul-out up to 300 tons. Numerous repair facilities on-site. Customs clearance is available by appointment and located in Point Hudson Marina NE side.

Moorage

Moorage is with: Yacht Club

GPS: 48° 06.458' N 122° 46.417' W

Location: Boat Haven: Commercial Basin South West of Port Townsend-Keystone ferry dock. Enter between rock breakwater & piling wave-break. LON: 122deg 46'26.68" LAT: 48deg 6'25.87"

Dockage: 50' max.

Restricted Dates: PTYC slip C41 available year round.

Boater's Contact: Harbormaster Port of Port Townsend

Contact Phone: 360-385-2355 / 800-228-2803

Reimbursement: None needed

Time Limit: 1 night/month

Rafting: Not Allowed

Terms: Boat Haven Office 800' left of boat launch ramp. Boaters are responsible to pay for their own electricity (\$10/night). 12 noon check-out.

Facility Comments: Customs clearance by appointment.

Power: 30A

WiFi: Yes

Water on dock: Yes

Restrooms Yes

Showers: Yes

Alternative Mooring Options: None

Alternative Mooring Notes: Port Townsend Yacht Club slip number C41 is designated for reciprocals as of January 2022. Robert Bergstrom Reciprocal Manager, January 2022



Queen City Yacht Club

2608 Boyer Avenue East
Seattle, WA 98102 USA

Region:
Seattle Area
WA USA



Club Information

Commodore

Sandy Werner

commodore@queencity.org

206-709-2000

Club Contact

Phone: 206-709-2000

Email: office@queencity.org

WEB page: <https://www.queencity.org/reciprocal-visiting-boat>

Club House

Hours: Office 1000 - 1600 weekdays.

Comments: Friday lunches & Saturday breakfasts served.

Local Area

Laundry: Yes

Restaurants: Small grocery & deli 3 blocks W of club. Many restaurants w/in 1 - 2 miles of the club.

Transportation: Bus to downtown Seattle stops at club's front door.

Local Marine Services

Name:

Phone:

Pump-Out: Yes

Fuel: No

Haul-Out: No

VHF Channel:

Chandlery: No

Other Information: Fuel & repair facilities located on Lake Union. Nearest chandlery is Fisheries Supply - Seattle

Moorage

Moorage is with: Yacht Club

GPS: 47° 38.60' N 122° 18.90' W

Location: SW Portage Bay (between Lake Union & Lake Washington). Adjacent to SR 520 freeway viaduct.

Dockage: 100ft.

Restricted Dates: 1st weekend in May of each year due to Opening Day of boating season ceremonies. Contact club for specifics.

Boater's Contact: Clubhouse Manager

Contact Phone: 206-709-2000

Time Limit: 5 days/month

Rafting: Allowed

Terms: South side of Dock 3 (in 4 - 6 ft of water). Register at Kiosk under first covered moorage area. At the kiosk you will find a letter of welcome that will include the access codes for the Dock3 gate and clubhouse.

Facility Comments: Heads & showers open daily 08:00 to 18:00, included with reciprocal fee. Laundry left of clubhouse main doors. See office for WiFi password.

Power: 30A

WiFi: Yes

Water on dock: Yes

Restrooms: Yes

Showers: Yes

Alternative Mooring Options: None

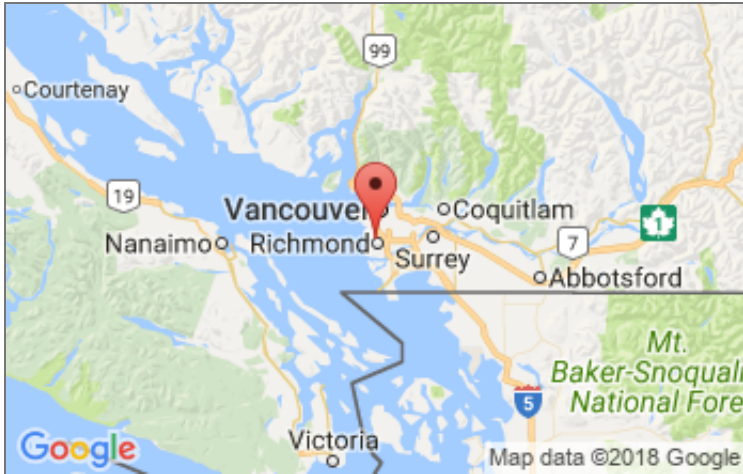
Alternative Mooring Notes:



Richmond Yacht Club

7471 River Road, — same
Richmond, BC V6X 2W4 Canada"

Region:
Vancouver Area
BC Canada"



Club Information

Commodore

Jim White
jrw@jrw.ca
604-657-4697

Club Contact

Phone: 604-278-1013 voice mail only
Email: sseawayy@icloud.com
WEB page: <https://www.richmondyachtclub.ca>

Club House

Hours: No Manager Friday night socials during months September through May. EXCEPT 3rd Fridays (meeting night)
Comments: Kitchen, Showers & Washrooms

Local Area

Laundry: No

Restaurants: Walking distance to numerous restaurants approx. 1/2-1 km. Food Supermarket approx. 1 km.

Transportation: Taxi 604-278-8444. Skytrain to Vancouver 3 blocks

Local Marine Services

Name: Skyline Marina - lift

Phone: 604-273-3977

Pump-Out: Yes

Fuel: Yes

Haul-Out: Yes

VHF Channel: N/A

Chandlery: Yes

Other Information:

Moorage

Moorage is with: Yacht Club

GPS: 49° 10.928' N 123° 08.492' W

Location: RYC marina located on Fraser River Middle Arm in Richmond BC May need to call Middle Bridge operator - VHF 74 - to request bridge opening dependent upon tide height and your vessel.

Dockage: 50' max. length plus possible vacant member slips.

Restricted Dates: Annual Sail Past

Boater's Contact: Mike Broughton

Contact Phone: Cell 604-880-8071 (Text only)

Time Limit: First come - first served - 2 days free. after that \$1.00/ft./day. Power \$3.00/day.

Rafting: Not Allowed

Terms: 50' dock is on outside of boat shed, 25' depth. Vacant member slips sometimes available.

Facility Comments: Pet walk & garbage on the dyke. Long dyke system for walking or cycling. Shopping and restaurants long walk or cab ride.

Power: 15A,30A

WiFi: Yes


Water on dock: Yes

Restrooms: Yes

Showers: Yes

Alternative Mooring Options: Marina

Alternative Mooring Notes: Skyline Marina 604-273-3977
Vancouver Marina & Fuel 604-278-9787



San Juan Island Yacht Club

P.O. Box 67 — 273 Front Street
Friday Harbor, WA 98250 USA

Region:
Northern Inland
Waters
WA USA



Club Information

Commodore

Chris Reed
Commodore@sjiyc.com
360-378-3434

Club Contact

Phone: 360-378-3434
Email: sjiyc@sjiyc.com
WEB page: <https://www.sjiyc.com>

Club House

Hours: Hours posted at front door. Dinners Wednesday and Friday nights start at 5pm. Open some summer weekends for bar and brunch. Check Club calendar at www.sjiyc.com for current schedule.
Comments: Clubhouse overlooks harbor at NW end of Front Street (2nd floor) just above offices and laundry, at head of E dock. Bar, Lounge, Restaurant, Restrooms & Showers.

Local Area

Laundry: Yes

Restaurants: Many restaurants, shops, & grocery just short walk.

Transportation: Bob's Taxi 360-378-6777; San Juan Taxi & Tours 360-378-8294; San Juan Sightseeing 360-378-3550

Local Marine Services

Name:

Phone:

Pump-Out: Yes

Fuel: Yes

Haul-Out: Yes

VHF Channel: 66A

Chandlery: Yes

Other Information: Fuel at IPS dock. Propane/Ice blocks available at Fuel dock. Marine & Hardware stores in town. See www.sjiyc.com for additional businesses.

Moorage

Moorage is with: Marina

GPS: 48° 32.359' N 123° 00.932' W

Location: Port of Friday Harbor. End of "F" dock immediately inside NW entrance to docks - look for burgee/logo & signs.

Dockage: 80' - First come, first served.

Restricted Dates: None

Boater's Contact: Tami Hayes, Harbormaster

Contact Phone: 360-378-2688

Time Limit: Please check in with Port of Friday Harbor office. Maximum stay 2 consecutive nights, and 1 stay/30-day period. Fee \$15.00/night, includes power and water. Inquire at Port office re subsequent nights at Port rate.

Rafting: Required

Terms: Check in with Port Office. Rafting allowed up to 3 boats deep.

Facility Comments: Restrooms, Showers, Garbage & recycling at head of main dock. Laundry at head of E Dock at 273 Front Street and on 'A' street & Nichols Street.

Power: 30A

WiFi: Yes


Water on dock: Yes

Restrooms: Yes

Showers: Yes

Alternative Mooring Options: Anchorage, Marina

Alternative Mooring Notes:



Seattle Singles Yacht Club

2442 NW Market Street #432 — 2040 Westlake Ave N
Seattle, WA 98109 USA

Region:
Seattle Area
WA USA



Club Information

Commodore

Georgia Selfridge

commodore@SeattleSinglesYC.com

Club Contact

Phone:

Email: info@SeattleSinglesYC.com

WEB page: <https://www.SeattleSinglesYC.com>

Local Area

Laundry: Yes

Restaurants: Yes

Transportation: Bus or Taxi

Local Marine Services

Name:

Phone:

Pump-Out: Yes

Fuel: Yes

Haul-Out: Yes

VHF Channel: 17

Chandlery: Yes

Other Information: Chandlery and ship store close by Ballard is within walking distance

Moorage

Moorage is with: Marina

GPS: 47° 39.515 N 122° 22.690 W

Location: Fisherman's Terminal, Lake Washington Ship Canal, Seattle

Dockage: Large yachts, but only 40' is reimbursed

Restricted Dates:

Boater's Contact: Harbormaster, 24 hours phone / Main office

Contact Phone: 206-787-3395

Reimbursement: Electrical is not reimbursed. Send receipt and proof of membership to 2442 NW Market Street #432, Seattle, WA 98109.

Time Limit: 1 night per 3 month period.

Rafting: Not Allowed

Terms: see Fisherman's Terminal Harbormaster

Facility Comments:

Power: 30A

WiFi: No


Water on dock: Yes

Restrooms: Yes

Showers: Yes

Alternative Mooring Options: Marina

Alternative Mooring Notes: Shilshole Bay Marina is nearby, just outside the locks.



Semiahmoo Yacht Club

701 Harrison Ave, P.O. box 2266,
Blaine, WA 98231 United States

Region:
Northern Inland
Waters
WA United States



Club Information

Commodore

Wayne Kuypers

commodore@semiahmooyachtclub.org

Club Contact

Phone: 3602027037

Email: childisplayanacortes@gmail.com

WEB page: <https://www.semiahmooyachtclub.org>

Local Area

Laundry: Yes

Restaurants: Yes, several restaurants and grocery stores within walking distance.

Transportation:

Local Marine Services

Name: Onboard Marine

Phone: 360-332-5051

Pump-Out: Yes

Fuel: No

Haul-Out: Yes

VHF Channel: 16

Chandlery: No

Other Information: Groceries and shops are within walking distance of marina.

Moorage

Moorage is with: Marina

GPS: 48° 59.50' N 122° 45.90' W

Location: Near the town of Blaine. In Drayton Harbor, close to the Canadian border. After entering Drayton harbor, the Blaine Harbor marina is the first entrance to port and is marked by a red triangle on the breakwater. Keeping the red triangle and the breakwater to starboard proceed to the boathouse floats, once past the boathouses, turn left. The reciprocal dock is 50 feet of the visitor dock which is connecting the boathouses with the shore via Gate 2.

Dockage: SYC reciprocal moorage is for one vessel up to 50 feet (overall), on the visitors dock at Blaine Harbor Marina Gate 2' first come first serve, no reservations, no rafting.

Restricted Dates:

Boater's Contact: Harbor Master or his designee

Contact Phone: 360-647-6176

Time Limit: 2 consecutive nights per month at visitor dock, gate 2. These 2 consecutive must be separated by 7 nights out. Additional moorage at regular rates may be available. Please register at the harbor master office and present member card. Fly Burgee. there is a small fee of \$5.00 per night for electricity.

Rafting: Not Allowed

Terms: Port or starboard tie, no rafting, Water and electricity available.

Facility Comments: the visitor float is equipped with potable water, 30 and 50 amp shore power and a portable holding tank pump out cart.

Power: 30A,50A

WiFi: Yes


Water on dock: Yes

Restrooms: Yes

Showers: Yes

Alternative Mooring Options: Marina

Alternative Mooring Notes: Arrange directly with Blaine Harbor Marina staff



Shelter Bay Yacht Club

1000 Shoshone Drive
La Conner, WA 98257 USA

Region:
Whidbey & Everett
WA USA



Club Information

Commodore

Rod Proctor

commodore@shelterbayyachtclub.org

206-619-0703

Club Contact

Phone:

Email: commodore@shelterbayyachtclub.org

WEB page: <https://shelterbayyachtclub.org>

Local Area

Laundry: No

Restaurants: Yes, in La Conner.

Transportation: Dinghy to town, or walk (about an hour on foot).

Local Marine Services

Name: La Conner Maritime in La Conner

Phone: 360-466-3629

Pump-Out: Yes

Fuel: Yes

Haul-Out: Yes

VHF Channel: N/A

Chandlery: Yes

Other Information: Full marine services are available a few minutes to the north at La Conner Maritime; call (360) 466-3629. Fuel is available at La Conner Marina. No services are available in Shelter Bay marina.

Moorage

Moorage is with: Marina

GPS: 48° 22.862' N 122° 30.792' W

Location: South of Rainbow Bridge on West side of Swinomish Channel, across from and south of La Conner. Upon entering marina, first set of docks on port side are F-J; next set of docks on port are A-E.

Dockage: SBYC no longer offers a dedicated reciprocal dock. Private slips become available for reciprocal use when SBYC members consent to their use while away cruising. Call (360) 610-7226 for availability.

Restricted Dates:

Boater's Contact:

Contact Phone: SBYC Reciprocal Hotline: (360) 610-7226

Time Limit: 2 days per Month

Rafting: Not Allowed

Terms: \$5/day utility fee. First come, first served.

Facility Comments: Pump Out float near A-Dock. Long term and transient guest moorage may be available in the Shelter Bay Community Marina. Call 360-466-3805 or email kemerson@shelterbay.net for rates and details.

Power: 30A, 50A

WiFi: No

Water on dock: Yes

Restrooms: No

Showers: No

Alternative Mooring Options: None

Alternative Mooring Notes: Please do not tie to any unauthorized slip in Shelter Bay Marina -- all slips are private. Paid (non-reciprocal) guest moorage may be available; call the Shelter Bay Community office at (360) 466-3805 for rates and details.



Sidney North Saanich Yacht Club

P.O. Box 2521 — 1949 Marina Way
Sidney, BC V8L 4B9 Canada

Region:
Islands
BC Canada



Club Information

Commodore

Murray Wiseman
commodore@snsyc.ca

Club Contact

Phone: 250-656-4600

Email: info@snsyc.ca

WEB page: <https://sidneynorthsaanichyachtclub.wildapricot.org>

Club House

Hours: Mid May-Mid Sept Open: Wed-Sat 4-9pm, Sun 1-7pm. Note due to Covid-19 regulations hours of operation are subject to change, space is limited, please make reservations. (250-656-4600)

Comments: The Club House has a dining room for fine or casual dining, a bar and sun deck with spectacular views. Reciprocal washrooms are located in the basement and can be accessed by key codes supplied in the reciprocal box on the dock or at the bar when open.

Local Marine Services

Name: 3 local marinas with fuel and haul-out

Phone:

Pump-Out: Yes

Fuel: Yes

Haul-Out: Yes

VHF Channel:

Chandlery: Yes

Other Information: See "Information for Visitors" pamphlet available at dock or clubhouse for info on above. Customs clearance available at Van Isle Marina fuel dock, immediately to port on entering Tsehum Harbor. Tie up, then phone 888-226-7277 from phone booth.

Local Area

Laundry: Yes

Restaurants: Town of Sidney is a short walk plus a 10-minute bus ride away. See "Information for Visitors" pamphlet available at dock or clubhouse for more info.

Transportation: Regular bus service or Taxi 250-656-1111

Moorage

Moorage is with: Marina

GPS: 48° 40.40' N 123° 25.02' W

Location: Western side of Tsehum Harbour - Blue Heron Basin - North of Sidney. The reciprocal dock is located immediately behind the rock breakwater. SNSYC owns the dock, which is located in North Saanich Marina.

Dockage: 260'

Restricted Dates:

Boater's Contact: None, see Instructions link below for more information.

Contact Phone: 250-656-4600

Time Limit: Three nights in any four-week period. \$5.00 first night to cover power and showers. \$5 plus \$2.75 per metre for second and third nights.

Rafting: Not Allowed

Terms: No reservations accepted. Register at cubicle on dock then at bar in the club house. Use west side of dock only. Starboard tie if bow in. No rafting. One small boat (20' max) can tie across the end of the dock. Stay in marked channel when approaching breakwater. Controlling depth in channel is 2 metres at zero tide.

Facility Comments: Scenic dining room open Wed-Sun with dinners Wed-Sat. Free internet wireless at dock and within SNSYC clubhouse. Coin operated laundry located in the clubhouse basement.

Power: 30A

WiFi: Yes

Water on dock: Yes

Restrooms: Yes

Showers: Yes

Alternative Mooring Options: Anchorage

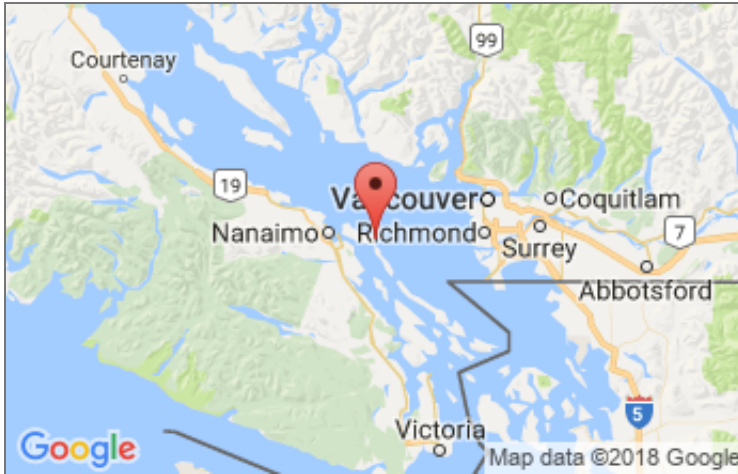
Alternative Mooring Notes: Anchorage can be found at Sidney Spit,



Silva Bay Yacht Club

Silva Bay Yacht Club — P.O. Box 154
Gabriola Island, BC V0R 1X0 Canada

Region:
Islands
BC Canada



Club Information

Commodore

Mark Titterton

commodore@silvabayyachtclub.com

Club Contact

Phone: 778-674-7665, Robert Erdos Staff Captain/Reciprocal

Email: info@silvabayyachtclub.com

WEB page: <https://www.silvabayyachtclub.com>

Local Area

Laundry: Yes

Restaurants: Page's market has coffee, bread, vegetables, ready made meals etc. Sunday market in season. Food truck in season. Silva Bay Pub temporarily closed. 14 Km to Gabriola village.

Transportation: Island Taxi. Gulf Islands Seaplanes. Kayak, mountain bike, & moped rentals. Gertie Bus

Local Marine Services

Name:

Phone:

Pump-Out: No

Fuel: Yes

Haul-Out: No

VHF Channel: 66A

Chandlery: No

Other Information: Gas, Diesel and Marine charts at Page's Marina. Woodfire Restaurant food truck during summer.

Moorage

Moorage is with: Marina

GPS: 49° 08.889' N 123° 41.807' W

Location: Page's Resort & Marina - SE Gabriola Island

Dockage: 40' on signed dock E10. Extra moorage may be available when member slips at Page's are vacant.

Restricted Dates:

Boater's Contact: Gloria Hatfield

Contact Phone: 250-247-8931

Time Limit: From May 1-Sept 30: 1 day/month. From Oct 1-April 30: 2 days/month

Rafting: Not Allowed

Terms: \$10.00/night (30 amp) No reservations Call Page's for docking instructions via radio. After hours dock at E10 - register in AM Fly your burgee and have your current membership card ready

Facility Comments: Page's Resort has resort facilities with Cottages, Camping, Picnic area with Barbecue, Phone, Garbage, small store.

Power: 30A

WiFi: Yes


Water on dock: No

Restrooms: Yes

Showers: Yes

Alternative Mooring Options: Marina

Alternative Mooring Notes: At Page's Marina or Silva Bay Marina



South Sound Sailing Society

P.O. Box 1102
Olympia, WA 98507-1102 USA

Region:
Puget Sound South
WA USA



Club Information

Commodore

Alan Hoffman

commodore@ssssclub.com

Club Contact

Phone:

Email: <http://www.ssssclub.com/>

WEB page: <https://ssssclub.com>

Local Area

Laundry: No

Restaurants: Yes, Downtown Olympia within easy walking distance. Farmers Market north of landing.

Transportation: Intercity Transit (bus station two blocks away)

Local Marine Services

Name: Swantown Boatworks

Phone: 360-528-8059

Pump-Out: Yes

Fuel: No

Haul-Out: Yes

VHF Channel:

Chandlery: Yes

Other Information: Fuel available at Boston Harbor Marina.

Moorage

Moorage is with: Marina

GPS: 47° 02.779' N 122° 54.286' W

Location: Head of Budd Inlet South of Port of Olympia Marine Terminal below boardwalk at Percival Landing. D-Dock is at West side of waterway below Oyster House. E-Dock is at East side of waterway across from D-Dock and below park. F-Dock is at East side of waterway before D- and E-Docks. Location of pump out station.

Dockage: On space available basis at Percival Landing. First request received per day for up to 50ft boat length.

Restricted Dates: E-Dock water shut off November 1st.

Boater's Contact: City of Olympia Parks, Arts and Recreation

Contact Phone: 360-753-8380

Reimbursement: Mail Original receipt, Registration form and a Copy of your current YC membership card to: South Sound Sailing Society attn Reciprocal Manager PO Box 1102 Olympia, WA 98507

Time Limit: First request per day. Reimbursement limited to 50ft or less. First 48 hrs reimbursed No charge for 4 hrs or less. Max stay 7 days. Additional days: E-Dock: \$16/day up to 20' plus \$0.80/ft-day over 20' D-Dock: \$11/day up to 20' plus \$0.40/ft-day over 20'

Rafting: Allowed

Terms: Register at Olympia Center, 222 Columbia NE, the large building to the east of 'E' dock (Mon-Sat)

Facility Comments:

Power: None, 30A

WiFi: No

Water on dock: Yes

Restrooms: Yes

Showers: Yes

Alternative Mooring Options: None

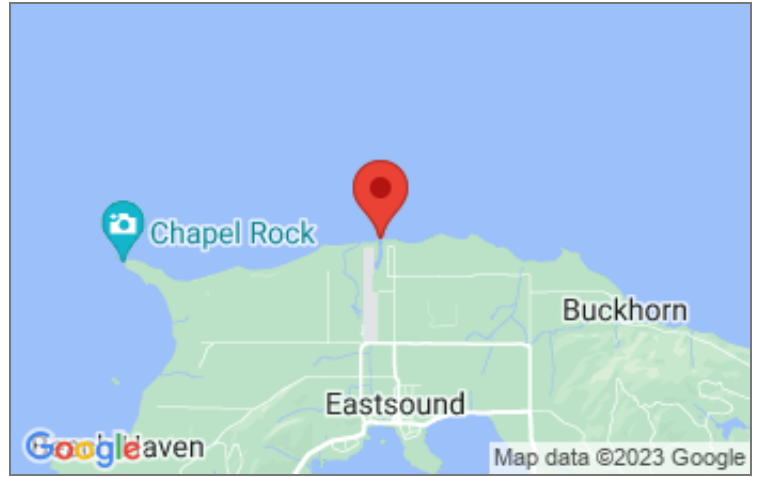
Alternative Mooring Notes: [Port Plaza](#) @ \$10/day up to 20' plus \$0.40/ft-day over 20'



South Whidbey Yacht Club

P.O. Box 316
Greenbank, WA 98253 USA

Region:
Puget Sound North
WA USA



Club Information

Commodore

Pete Grimlund

Commodore@swyachtclub.org

Club Contact

Phone:

Email: bilgerat@swyachtclub.org

WEB page: <https://swyachtclub.org>

Local Area

Laundry: No

Restaurants: at Eastsound - 2 miles

Transportation: None

Local Marine Services

Name:

Phone:

Pump-Out: No

Fuel: No

Haul-Out: No

VHF Channel:

Chandlery: No

Other Information:

Moorage

Moorage is with: Marina

GPS: 48° 42.84N 122° 54.51W

Location: SWYC has an outstation at Brandt's Landing on the north shore of Orcas Island. Slip # "WB2". The SWYC slip is located on the bankside of the main dock. There is limited maneuverability between the inside of the dock and the bank (less than 20 feet). Do not enter the marina unless you are confident of your ability to maneuver in close quarters.

Dockage: 1 slip. Maximum boat length overall 28'. No rafting allowed. Vessels in excess of 28' LOA please contact Brandt's Landing Marina Harbormaster (360) 376-4477 for the guest moorage availability.

Restricted Dates:

Boater's Contact: Bruce Morris

Contact Phone: 3607108490

Reimbursement: \$15 reservation fee for the first night, includes power, water and WIFI. \$30 reservation fee for second night, includes power water and WIFI

Time Limit: 2 day limit Must vacate slip by 11:00am on day of departure

Rafting: Not Allowed

Terms: Slip WB2 located on the bankside of the main dock. Caution: Do not attempt to enter the marina on a low tide. At the marina entrance water depth is approximately 2' at 0' tide! Please check tidal levels and only enter the marina on a high tide!

Facility Comments:

Power: 30A

WiFi: Yes

Water on dock: Yes

Restrooms: Yes

Showers: No

Alternative Mooring Options: None

Alternative Mooring Notes:



Squalicum Yacht Club

2633 South Harbor Loop Dr. — 2633 S. Harbor Loop Dr.
Bellingham, WA 98225 USA

Region:
Northern Inland
Waters
WA USA



Club Information

Commodore

David Imburgia
360-708-8076

Club Contact

Phone: 360-734-4673, Mike Heintz (club house manager)

Email:

WEB page: <https://www.squalicumyc.org>

Club House

Hours: YC Meetings held every fourth Wednesday @ 1800 Hrs.

Comments: Club House facilities are made available to reciprocal clubs. Reservations required.

Local Area

Laundry: Yes

Restaurants: Restaurants, boater services and supplies are available on the port grounds.

Transportation: The Port of Bellingham will provide shuttle service to grocery stores and services upon request. Contact Squalicum Harbor office.

Local Marine Services

Name:

Phone:

Pump-Out: Yes

Fuel: Yes

Haul-Out: Yes

VHF Channel: 16 - Marina

Chandlery: Yes

Other Information: Full-service Port.

Moorage

Moorage is with: Yacht Club

GPS: 48° 45.467N 122° 30.32W

Location: Squalicum Harbor Marina has three entrances. West Entrance: 48 45.464'N, 122 30.720'W Middle Entrance: 48 45.218'N, 122 30.454'W East Entrance: 48 45.178'N, 122 29.808'W

Dockage: Multiple 36ft - 45ft. member slips based on availability.

Restricted Dates: Reciprocal moorage is based on availability May 1st - Sept. 30th Must call reciprocal administrator for reservation and slip assignment.

Boater's Contact: Contact YC directly - Reciprocal administrator (Steve Glenn)

Contact Phone: 360-306-1974

Time Limit:

Rafting: Not Allowed

Terms: Slips will be assigned based on availability by the reciprocal administrator by phone, (360-306-1974), please call before you arrive. The contact phone will be monitored May 1st thru Sept 30th. Please leave \$3.00 for each night of power used. Please fly your burgee.

Facility Comments: Internet is available at the Port office.

Power: 30A

WiFi: Yes


Water on dock: Yes

Restrooms: Yes

Showers: Yes

Alternative Mooring Options: Marina

Alternative Mooring Notes:



Swinomish Yacht Club

P.O. Box 602 — 310 North 1st Street
LaConner, WA 98257 USA

Region:
Whidbey & Everett
WA USA



Club Information

Commodore

Bob Davisson

commodore@swinomishyachtclub.org

Club Contact

Phone: 360-466-4902

Email: info@swinomishyachtclub.org

WEB page: https://http://www.swinomishyachtclub.org/?page_id=319

Club House

Hours: Special Swinomish Yacht Club Events or Private Party Event Rental Only. No daily hours.

Comments: Located in the picturesque town of LaConner, Washington, the clubhouse is an excellent venue for weddings/receptions, business luncheons, reunions, meetings, or any other gathering that requires a lar

Local Area

Laundry: Yes

Restaurants: Many restaurants, shops, galleries, boutiques, & museums in La Conner.

Transportation: LaConner within walking distance.

Local Marine Services

Name:

Phone:

Pump-Out: Yes

Fuel: Yes

Haul-Out: Yes

VHF Channel: 66A

Chandlery: Yes

Moorage

Moorage is with: Marina

GPS: 48° 23.714' N 122° 29.790' W

Location: Reciprocal dock is inside La Conner Marina's South Basin visitors' dock - West side of dock. Enter marina just S of fuel dock & turn S.

Dockage: 110' of dock - no restriction on boat length. Use caution and be courteous if you are over 50' please.

Restricted Dates:

Boater's Contact: Dock Master Brent Malone on "Fish Tales"

Contact Phone: 360-466-7418 / 360-466-3118

Reimbursement: none

Time Limit: 1st night is \$5. Pay 2nd night at port rate, see our info sheet at the dock. Approx \$.50 per foot. (subject to update and season) First come, first served.

Rafting: Not Allowed

Terms: **Swift Current at Dock** /Register at head dock inside gate. You must fly your yacht clubs burgee, and you must have a valid reciprocal yacht club membership card

Facility Comments: Garbage & recycling on site. WiFi Internet is provide by the La Conner marina at no charge.

Power: 30A

WiFi: Yes

Water on dock: Yes

Restrooms Yes

Showers: Yes

Alternative Mooring Options: Marina

Alternative Mooring Notes: Paid guest moorage is also available at marina if reciprocal moorage is full. Reciprocal clubs are at a reduced rate. You must notify the Port when paying.

Other Information: Numerous boating services available.



Willamette Sailing Club

P.O. Box 69385 — 6336 S.W. Beaver Avenue
Portland, OR 97239 USA

Region:
Portland Area
OR USA



Club Information

Commodore

Mark Sandifer

commodore@willamettesailingclub.com

Club Contact

Phone: 503-246-5345

Email: office@willamettesailingclub.com

WEB page: <https://http://www.willamettesailingclub.com/>

Club House

Hours: varies

Comments: Floating Clubhouse

Local Area

Laundry: No

Restaurants: No

Transportation: on bus route- 10 mins from downtown

Local Marine Services

Name:

Phone:

Pump-Out: No

Fuel: No

Haul-Out: No

VHF Channel: none

Chandlery: No

Other Information: No

Moorage

Moorage is with: Yacht Club

GPS: 45° 28.71' N 122° 40.19' W

Location: contact info

Dockage: call office for assignment

Restricted Dates:

Boater's Contact: David Valentine

Contact Phone: 503-246-5345

Time Limit: Up to two weeks

Rafting: Not Allowed

Terms: acceptable location to place boats without assigned moorage is the South side of the launching ramp.

Facility Comments:

Power: None

WiFi: No


Water on dock: No

Restrooms: Yes

Showers: Yes

Alternative Mooring Options: None

Alternative Mooring Notes:



Yakima Valley Boat Club

P.O. Box 10565 — Rimrock Lake, WA
Yakima, WA 98909 USA

Region:
Other
WA USA



Club Information

Commodore

Dave Difalco

commodore@yakimavalleyboat.club

509.823.7710

Club Contact

Phone: 509.823.7710

Email: reciprocity@yakimavalleyboat.club

WEB page: <https://yakimavalleyboat.club/>

Club House

Hours: Quiet hours observed 10 PM to 8 AM.

Comments: Our Club Property is on Rimrock Lake, north of the Bear Cove Cabins, in the Wenatchee national Forest. Call in advance for directions and gate combination.

Local Area

Laundry: No

Restaurants: The Cove Resort & Rimrock Resort have RV camping, Cabin rental, boat launch, & moorage. Rimrock has boat rentals & groceries (Thr - Mon.)

Transportation: N/A

Local Marine Services

Name:

Phone:

Pump-Out: No

Fuel: Yes

Haul-Out: No

VHF Channel:

Chandlery: No

Moorage

Moorage is with: Yacht Club

GPS: 46 ° 38.121' N 121 ° 10.150' W

Location: Rimrock Lake: a beautiful place to boat, camp, fish, swim, water ski, hike, bike, sail, and to watch your children gain outdoor experiences as they grow up. Summer memories that last a life time.

Dockage: Moorage available summer months only. Google map may show photo taken in the winter when our docks are on the beach. See our website for summer photos.

Restricted Dates: Rimrock Lake is seasonal. Our season is generally May through August, but this is dependent upon the water level of the lake.

Boater's Contact: Todd Lochrie Dockmaster

Contact Phone: 509.961.4774

Time Limit:

Rafting: Allowed

Terms: Tie up in any slip not marked reserved. Check-in with dockmaster or any member present.

Facility Comments: Docks, Swimming, Fishing, Picnic shelter & Picnic tables, Horsehoes, Fire-pits & Firewood, Rustic Restrooms, Tent sites, Free parking outside gate (No RVs), The USFS restricts parking to 14 days.

Power: None

WiFi: No

Water on dock: No

Restrooms Yes

Showers: No

Alternative Mooring Options: None

Alternative Mooring Notes: Anchor in our cove off our docks (trip line recommended) Marinas nearby. No campers or motor homes but sites are available nearby.

Other Information: Fuel available at Rimrock Resort across lake Thursday - Monday, or in emergency.